

**Jewish Cleveland
Haymarket to the Heights**


© 2013 Jeff Morris
Cleveland, Ohio

East. 55th. To the East End→

Map # 4 rev. 6/12/2013



- Existing
- ◆ Demolished



(Chebra) Agudath Achim
Merged with Sanyos Achim 1941
Merged into Taylor Road Synag. 1953
6411 Quincy Ave.
1917—1929



Ohel Jacob Anshe Sfard
Merged into Warrenville Ctr. 1959
1922 - 1925
Agudath B'nai Israel Anshe Sfard
Merged into Taylor Road Synag. 1953
1925—1928
5702 Scovill Ave.



**Orthodox Jewish Home for Aged
and Infirm Israelites**
1911—1921
Orthodox Hebrew Shelter Home
1921—1939
5912 Scovill Ave



First Mamaras B'nai Jacob
1925—1929
Cong. Sharith Zion
1937 -1954
2576 E. 61st



Shaarie—Torah
Merged into Taylor Road Synag. 1955
2357 E. 55th
1909 - 1937



Ahavath Zion
Merged into Beth Am,
Community Temple 1965
6110 Woodland Ave
1914—1940

Central Ave.


Quincy

Scovill


Woodland

... E. 61st ...

E. 55th



Tifereth Israel
5600 Central Ave.
1894—1924




Beth Hakknesseth Anshe Grodn
Merged into Heights Jewish Ctr. 1951
2350 E. 55th.
1919—1936



B'nai Jeshurun
5500 Scovill Ave.
1906 —1923



Cleveland Hebrew Schools
2491 E.55th
1921 - 1938



Jewish Orphanage
5100 Woodland Ave.
1868—1928



Montefiore Home
**SW Corner of Woodland
and East.55th**
1882— 1918